

APPENDIX No. 3

Map 1 of Intertidal Management Area

Map 2 of Stony Bank Management Area and Reference Areas

Map 3 of Salt Marsh Management Areas

**Map 4 of Photo Locations of Proposed Gate Positions and Wall
Repairs**

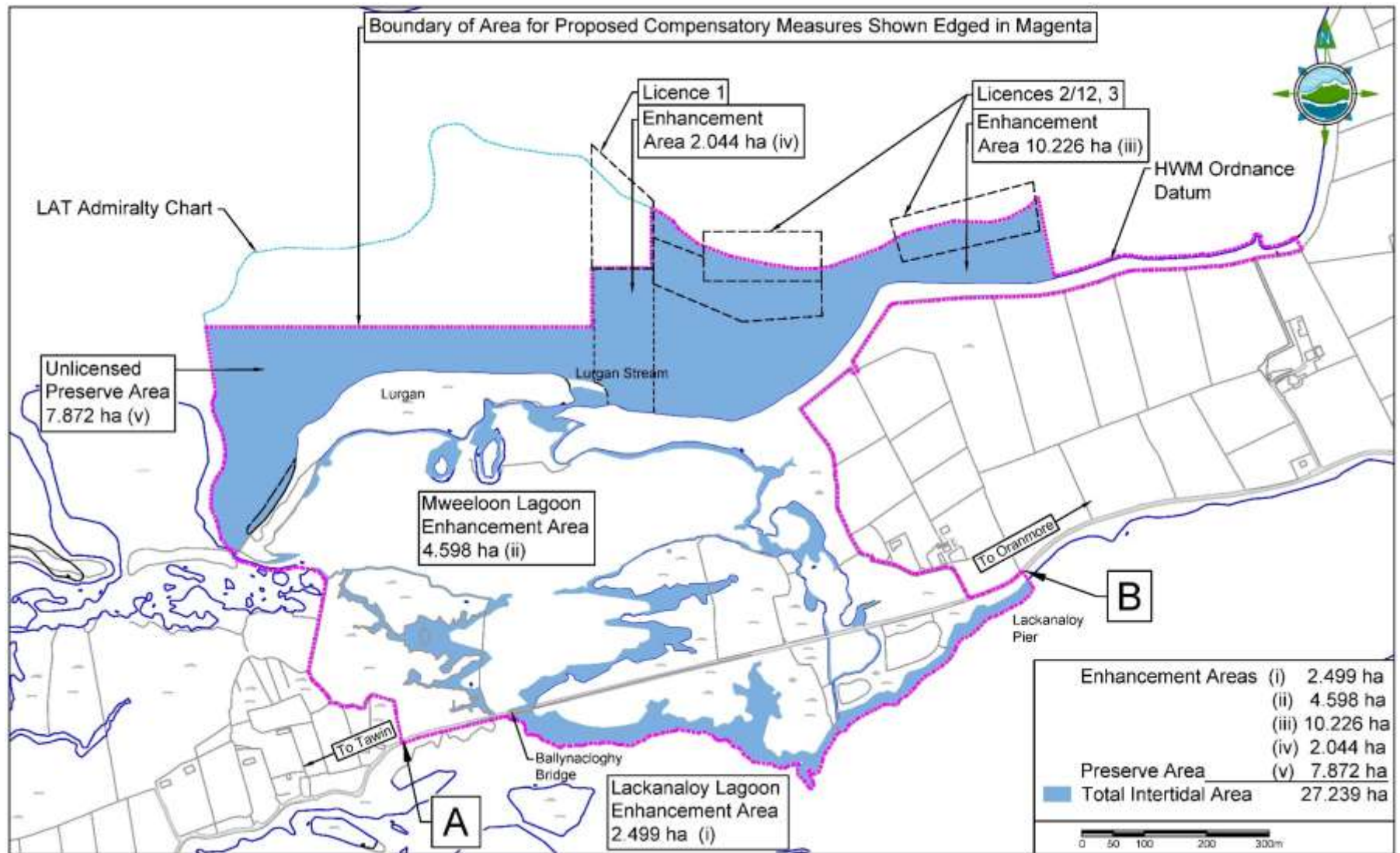


Figure No. 1 – Intertidal Management Area

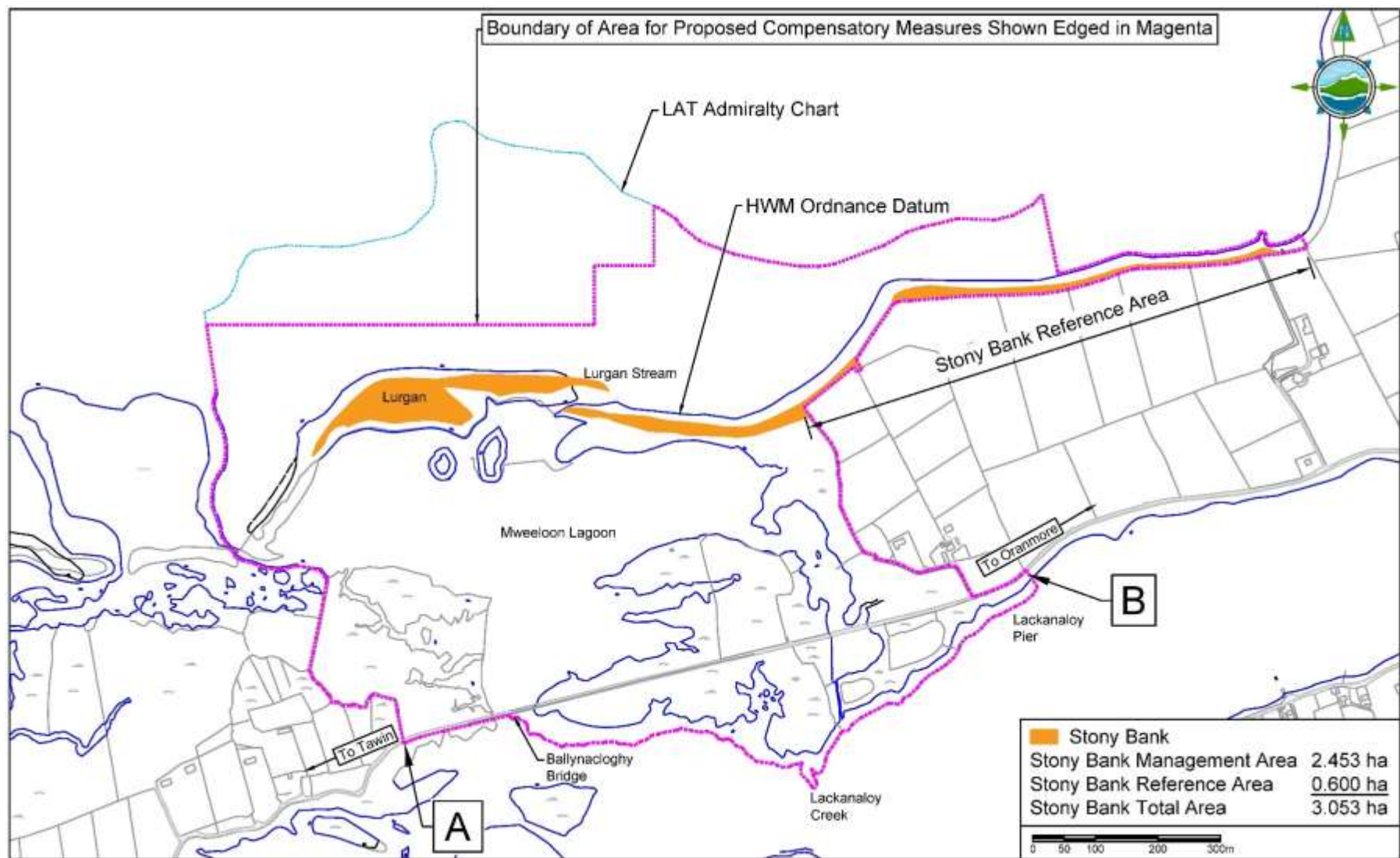


Figure No. 2 – Stony Bank Management and Reference Areas

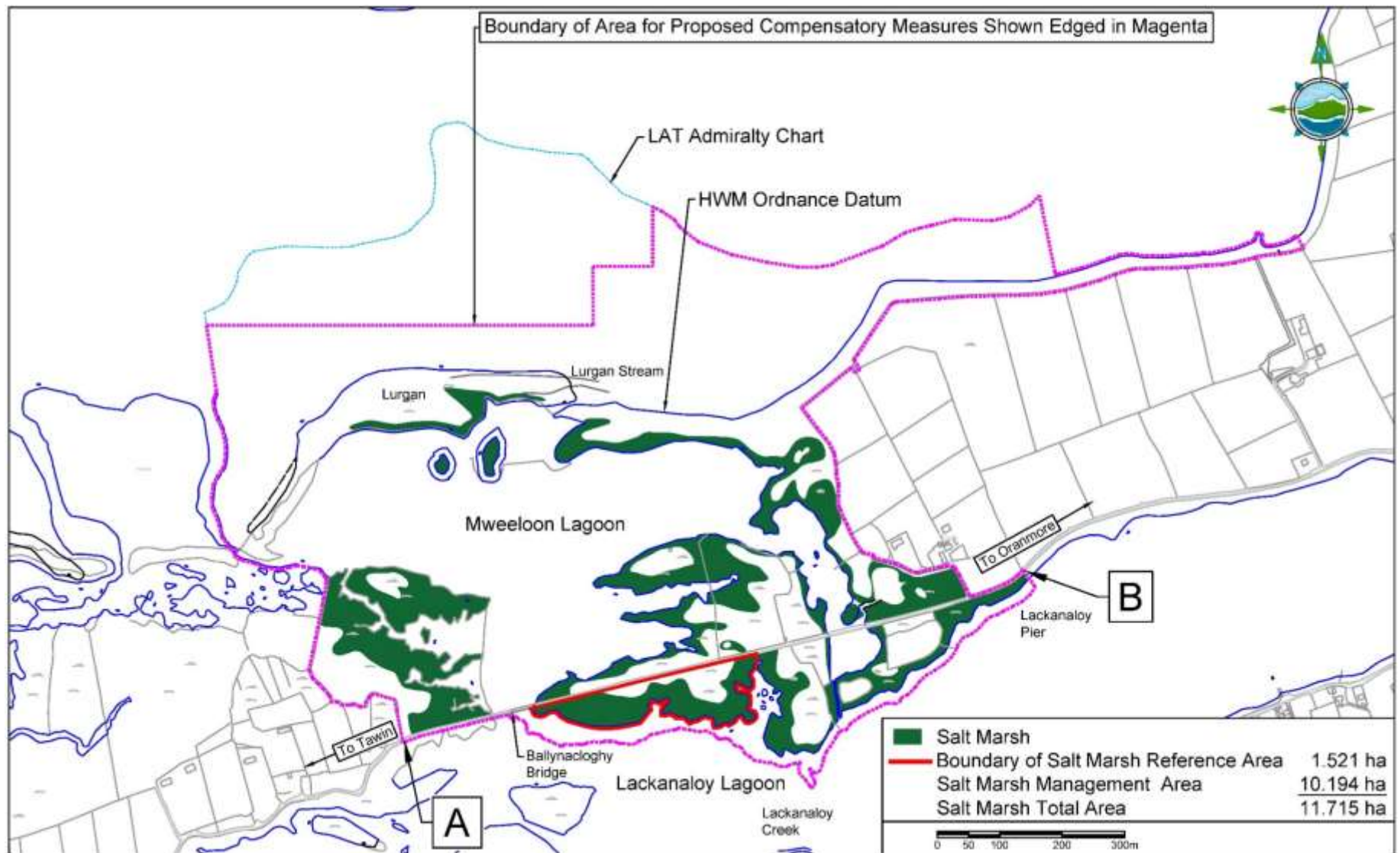


Figure No. 3 – Salt Marsh Management and Reference Areas

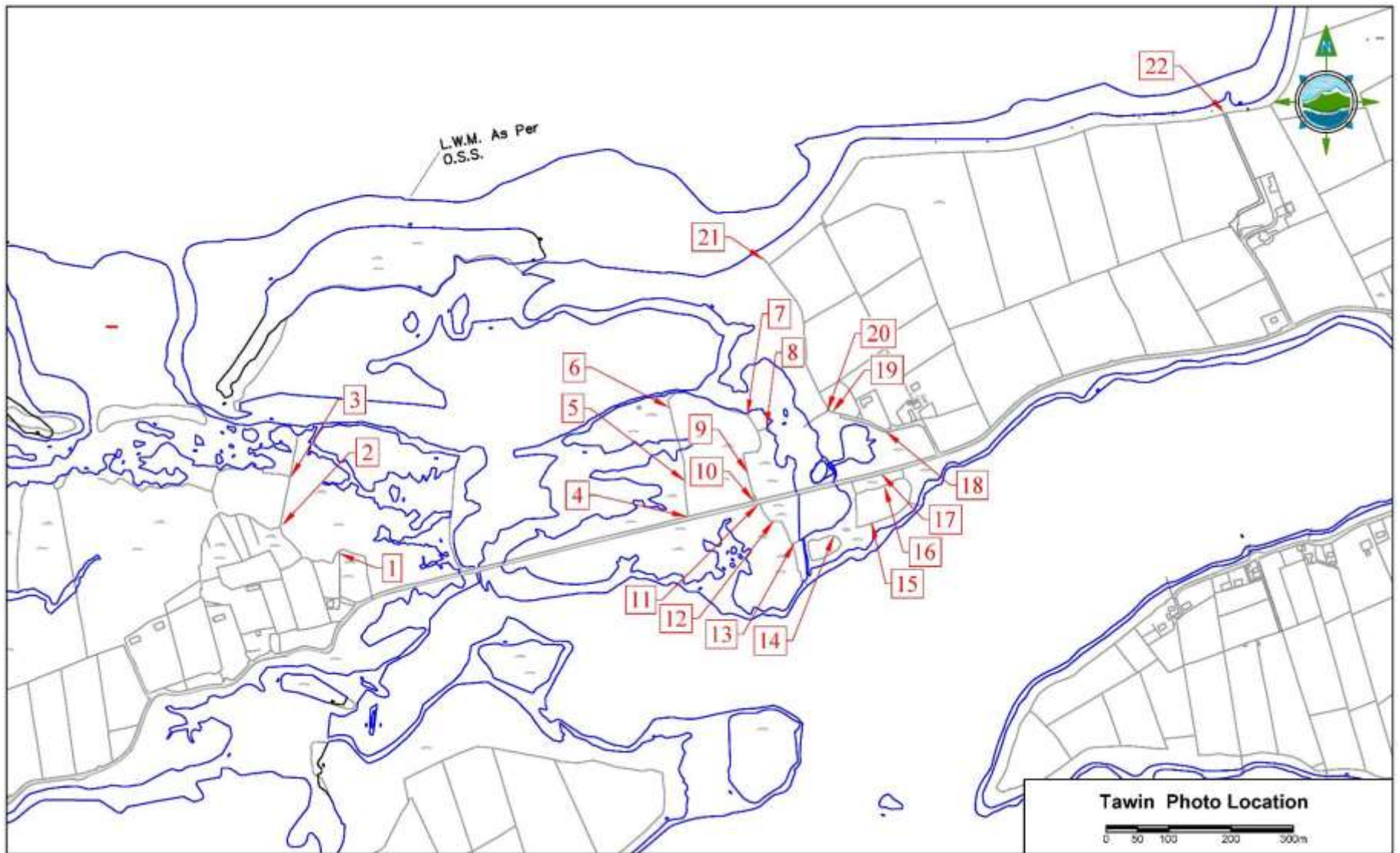


Figure No. 4 – Photo Locations of Proposed Gate Positions and Wall Repairs, see Appendix 14 of the CMR